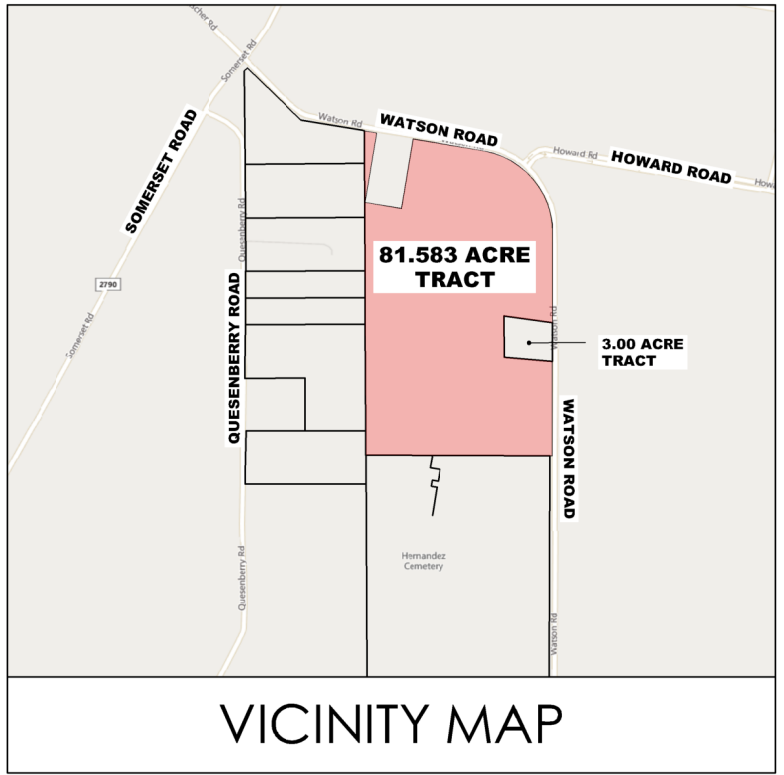
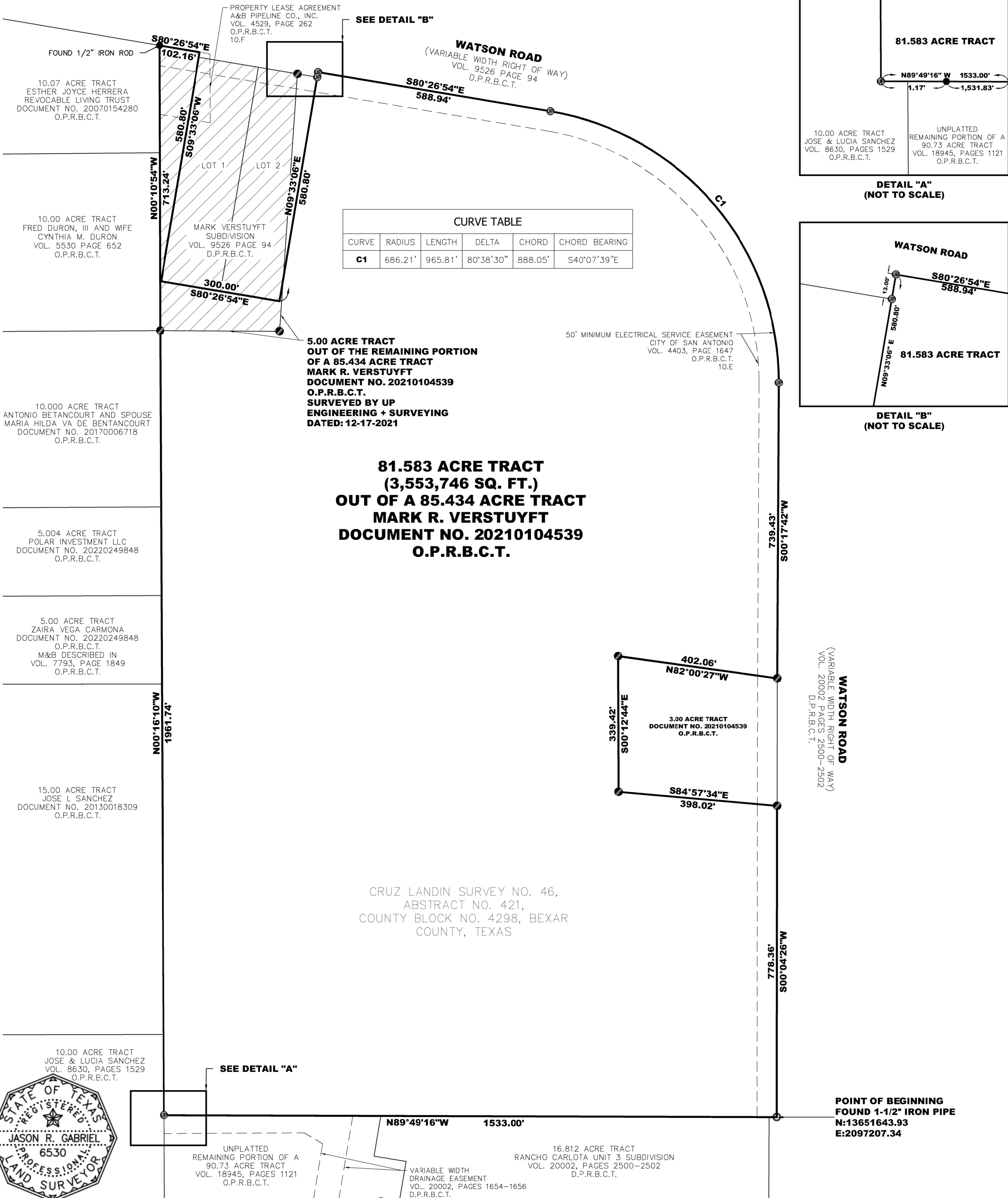


GENERAL NOTES:

- INSTRUMENT NUMBER REFERENCE: DOCUMENT NO. 20210104539, OFFICIAL PUBLIC RECORDS OF BEXAR COUNTY, TEXAS, (O.P.R.B.C.T.)
- BEARING BASIS = TEXAS STATE PLANE COORDINATE SYSTEM, SOUTH CENTRAL ZONE, 4204 NORTH AMERICAN DATUM OF 1983 (2011)
- SUBJECT PROPERTY CONTAINS: A 81.583 ACRE (3,553,746 SQ. FT.) TRACT, BEING OUT OF A 85.434 ACRE TRACT RECORDED N DOCUMENT NO. 20210343556, OFFICIAL PUBLIC RECORDS OF BEXAR COUNTY, TEXAS.
- PROPERTY ADDRESS: 13235 WATSON RD, VON ORMY, TX 78073




CERTIFICATION

THE UNDERSIGNED HEREBY CERTIFIES, THAT HE IS A DULY REGISTERED PROFESSIONAL LAND SURVEYOR OF THE STATE OF TEXAS, AND FURTHER THAT:

THIS DOCUMENT WAS PREPARED UNDER 22TAC663.21, DOES NOT REFLECT THE RESULTS OF AN ON THE GROUND SURVEY, AND IS NOT TO BE USED TO CONVEY OR ESTABLISH INTERESTS IN REAL PROPERTY EXCEPT THOSE RIGHTS AND INTERESTS IMPLIED OR ESTABLISHED BY THE CREATION OR RECONFIGURATION OF THE BOUNDARY OF THE POLITICAL SUBDIVISION FOR WHICH IT WAS PREPARED.

JASON R. GABRIEL, RPLS, TEXAS NO. 6530  
WESTWOOD PROFESSIONAL SERVICES  
211 NORTH LOOP 1604 EAST, SUITE 205  
SAN ANTONIO, TX 78232  
TBPELS No. 10074301

Date: 05/09/2023



SEE DETAIL "A"

UNPLATTED  
REMAINING PORTION OF A  
90.73 ACRE TRACT  
VOL. 18945, PAGE 1121  
O.P.R.B.C.T.

VARIABLE WIDTH  
DRAINAGE EASEMENT  
VOL. 20002, PAGES 1654-1656  
D.P.R.B.C.T.

16.812 ACRE TRACT  
RANCHO CARLOITA UNIT 3 SUBDIVISION  
VOL. 20002, PAGES 2500-2502  
D.P.R.B.C.T.

PROJECT NO. 413.00  
CHECKED: ---  
DRAWN: SGP  
FIELD CREW: MW  
FIELD WORK DATE: 05/03/2023

REVISIONS:

PREPARED FOR:

EMPOWER  
COMMUNITIES, LLC

SCALE: 1"=200'  
200 100 0 200



ZONING EXHIBIT  
81.583 ACRE TRACT  
(3,553,746 SQ. FT.)

PROPERTY ADDRESS: 13235 WATSON RD, VON ORMY, TX 78073  
Von Ormy, Bexar County, Texas

UP  
ENGINEERING + SURVEYING  
11903 JONES MALTSBERGER RD, SUITE 102  
SAN ANTONIO, TX 78216 TEL 210-774-5504  
WWW.UPENGINEERING.COM  
TBPES F-10194606

SHEET NUMBER:

1 of 1

DATE: 05/09/2023